BUILDING ELEVATION TABLE

NO.	DESCRIPTION	ELEVATION
1	ADMINISTRATION/TERMINAL BUILDING	849.56
2	AIR TRAFFIC CONTROL TOWER (ATCT)	893.29
3	AIR TRAFFIC ADMINISTRATION BUILDING	864.52
4	CORPORATE HANGAR (AV. GAS CO.)	866.72
5	T-HANGAR	858.03
6	T-HANGAR	857.98
7	T-HANGAR	857.12
8	T-HANGAR	857.95
9	T-HANGAR	858.01
10	T-HANGAR (NESTED)	863.58
11	T-HANGAR (NESTED)	863.56
12	BARN	894.80
13	CORPORATE HANGAR (MICHIGAN UNIVERSITY)	861.57
14	FIXED BASE OPERATION HANGAR	862.57
15	T-HANGAR	846.73
16	T-HANGAR	846.47
17	T-HANGAR	843.65
18	T-HANGAR	846.30
19	T-HANGAR (NESTED)	849.13
20	ROTATING FLOOR HANGAR	850.89
21	CONVENTIONAL HANGAR	851.15
22	CONVENTIONAL HANGAR	847.51
23	CONVENTIONAL HANGAR	838.92
24	CONVENTIONAL HANGAR	838.87
25	FIXED BASE OPERATION HANGAR	846.03
26	OFFICE BUILDING	837.91
27	CITY WATER FACILITY	823.35
28	T-HANGAR	836.39
29	CONVENTIONAL HANGAR	842.77
30	T-HANGAR	834.98
31	T-HANGAR	835.85
32	T-HANGAR	836.80
33	CONVENTIONAL HANGAR	843.80
34	CONVENTIONAL HANGAR	842.34
35	CONVENTIONAL HANGAR	841.81
36	CITY WATER FACILITY	837.20
37	CITY WATER FACILITY	837.60
38	CITY WATER FACILITY	834.09
39	CITY WATER FACILITY	836.12

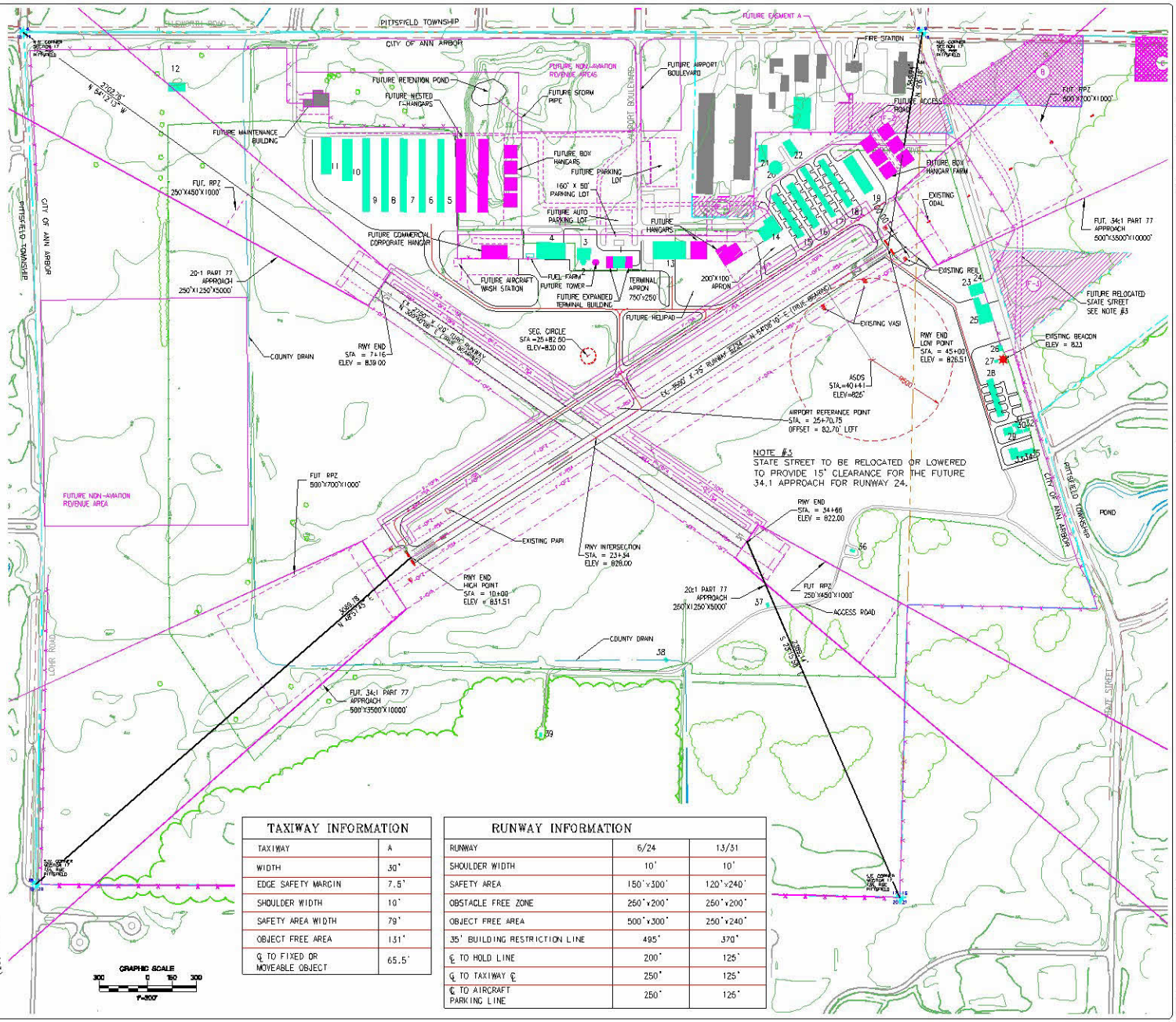

NOTE #3
STATE STREET TO BE RELOCATED OR LOWERED TO PROVIDE 15' CLEARANCE FOR THE FUTURE 34.1 APPROACH FOR RUNWAY 24.

TAXIWAY INFORMATION

TAXIWAY	A
WIDTH	30'
EDGE SAFETY MARGIN	7.5'
SHOULDER WIDTH	10'
SAFETY AREA WIDTH	79'
OBJECT FREE AREA	131'
℄ TO FIXED OR MOVEABLE OBJECT	65.5'

RUNWAY INFORMATION

RUNWAY	6/24	13/31
SHOULDER WIDTH	10'	10'
SAFETY AREA	150'x300'	120'x240'
OBSTACLE FREE ZONE	250'x200'	250'x200'
OBJECT FREE AREA	500'x300'	250'x240'
35' BUILDING RESTRICTION LINE	495'	370'
℄ TO HOLD LINE	200'	125'
℄ TO TAXIWAY ℄	250'	125'
℄ TO AIRCRAFT PARKING LINE	250'	125'

D/E	JVY	A		
PM	RJC	A		
SQC	HAJ	A	01/10/08	APPROVED AS
QC	WMM	A	02/10/06	FAA APPROVAL
			11/08/05	ADOT FINAL DRAFT
K. MAUNDWSKI			02/14/04	ADOT READY FOR APPROVAL
IN CHARGE			DATE	ISSUED FOR

URS
Corporation
Michigan Office
Jackson, MI 49201
517 / 214-6200

ANN ARBOR MUNICIPAL AIRPORT

ANN ARBOR, MICHIGAN

AIRPORT LAYOUT PLAN

AIRPORT LAYOUT PLAN (FUTURE)

SITE NO.
81-1

DRAWING
4 OF 10

12934808

P:\M10451\PDP\81-01-AP04-FutureLAP\81a-P\M10451\Ch\GB1a.dwg BASE=P:\M10451\Ch\BASE.dwg info2=P:\M10451\CDET\info2.dwg
Admcin EXIST=...\Ch\EXIST.dwg ALP=EG=P:\M10451\CDET\ALP-EG.dwg Pr=P:\M10451\Ch\Pr.dwg
6/1/2004 7:17 am PROP=...\Ch\PROP.dwg info=P:\M10451\CDET\info.dwg

LEGEND

- AIRPORT PROPERTY LINE — BM
- EASEMENT
- SECTION LINES — CORNER
- RUNWAYS, PARKING, TAXIWAYS
- FU. RUNWAYS, PARKING, TAXIWAYS
- RWY PROTECTION ZONES
- EXISTING BUILDINGS — EX-BUILD
- FUTURE BUILDINGS — FU-BUILD
- ROADS
- FUTURE AIRPORT PROPERTY LINE
- CENTERLINES
- EX. RUNWAY SAFETY AREA — RSA
- EX. TAXIWAY SAFETY AREA — TSA
- EX. OBJECT FREE AREA — OFA
- EX. OBJECT FREE ZONE — OFZ
- EX. TAXIWAY OBJECT FREE AREA — TOFA
- EX BUILDING RESTRICTION LINE — BRL
- EXISTING TREES AND TREE LINES — TREE / TREELIN
- EXISTING FENCE LINE
- EX. REIL — REIL
- EX. VASI OR PAPI — VASI / PAPI
- EX. SEGMENTED CIRCLE — SEG
- FUTURE ROADS
- FUT. TAXIWAY SAFETY AREA — F-TSA
- FUT. TAXIWAY OBJECT FREE AREA — F-TOFA
- FUTURE RWY PROTECTION ZONES
- FUT. RUNWAY SAFETY AREA — F-RSA
- FUT. OBJECT FREE AREA — F-OFA
- FUTURE CENTERLINES
- FUTURE RWY PROTECTION ZONES
- EXISTING POWER & TELEPHONE LINE — PT / PP / F-PP

OBSTRUCTION TABLE

		TOP	MAX. ELEV.		PENETRATION		PROPOSED
NO	TYPE	ELEV	EX.	FUT.	EX.	FUT.	DISPOSITION
1	TREES	904'	882' **	863' **	22'	41'	REMOVE
2	TREES	880'	900' **	875' **		5	REMOVE
3	TREES	912'	933' **	902' **		10	REMOVE
4	TREES	890'	868' **	866' **		22	REMOVE
5	TREES	885'	900'	871'		14'	REMOVE
6	TREES	890'	902' **	875' **		15'	REMOVE
7	ROAD	825.3'	872'	823.6'		1.3'	RELOCATE

** IN SIDE OR TRANSITIONAL SLOPE

NOTE #3
STATE STREET TO BE RELOCATED OR LOWERED TO PROVIDE 15' CLEARANCE FOR THE FUTURE 34:1 APPROACH FOR RUNWAY 24.

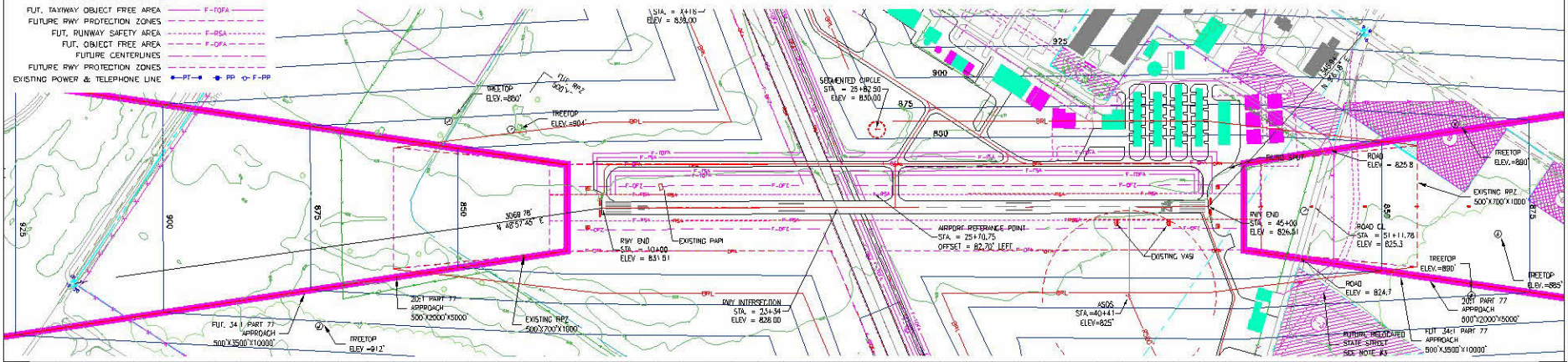

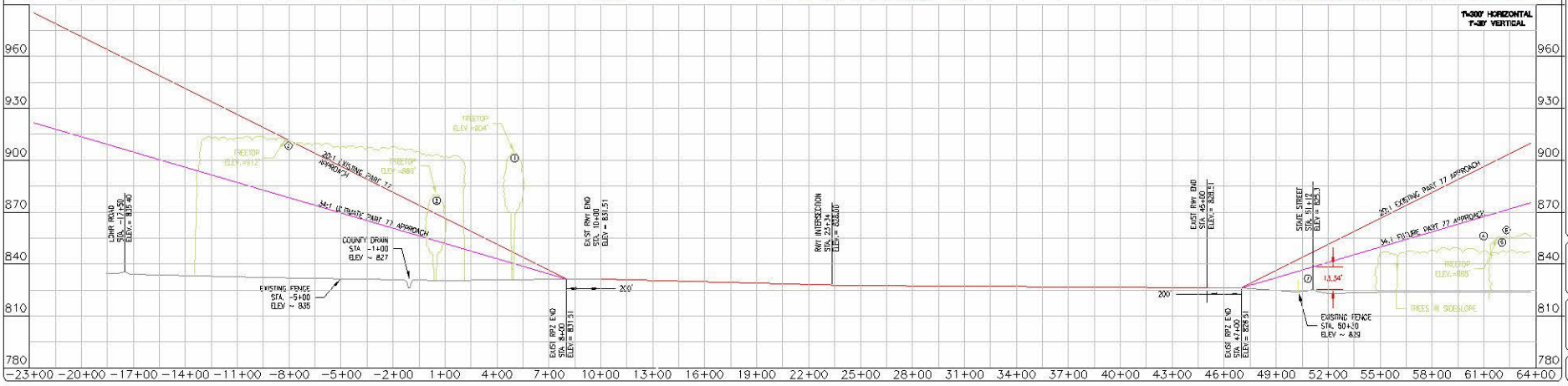

01/10/08	APPROVED AIP				
12/10/06	FAA APPROVAL				
11/08/05	MDOT FINAL DRAFT				
10/14/04	MDOT REVIEW & APPROVAL				
DATE	ISSUED FOR				

Q/E	JHY	A
PM	RJC	A
SQC	HAU	A
QC	WMM	A
IN CHARGE	K. MAUNDWSKI	

URS
Corporation
Jackson, Michigan 49201
517 / 374-4000

ANN ARBOR MUNICIPAL AIRPORT

ANN ARBOR, MICHIGAN

AIRPORT LAYOUT PLAN

RUNWAY APPROACH ZONE DRAWING (RWY 6/24)

SITE NO.
81-1

DRAWING
6 OF 10

12934808

P:\M10451\PDS\81-01-AIP08-RPZ dwg\Fin\EXIST.dwg
PROP=..\Dwl\prop.dwg
BASE=..\Dwl\BASE.dwg
JrvanDuin
12/5/2008 1:16 pm

OR34=..\Utils\OR34.dwg
app-8-24=..\Dwl\app-8-24 EXIST.dwg
p178=..\Dwl\p178.dwg

FU=..\Dwl\FU172.dwg